PHOTO NO. 11622 | LOT NO. P-6292-66 | MAP REFERENCE NO. N 15 | LATITUDE 9° GA-24 N. | LONGITUDE 80 03 E

COUNTRY UR | PROVINCE 48 C

AREA NO. N | SUBJECT 0136 | SUBJECT C68

KABA TE SKIYE 10 OSTROV 9 E

TTLE 12 ESNT *3 N TM 11 E Y E N 12

SIY 14 12 RIVEA 4

Pat. 2 of 5-pat. series Aug. C.I.A.

6,7,29

25X1A

DATE OF PHOTO			TYPE	QUALITY	CLASS	NO. OF CARDS	SOURCE OF PHOTOGRAPH
Mid-Sept	6	6	4	2	B	2	

CLASSIFICATION SECRET SECURITY INFO | CATEGORY OF [illegible]

Approved For Release 2002/10/31 : CIA-RDP78-05867A000519540005-1

FORM NO. 1 Jan 63 174 USE PREVIOUS EDITIONS

PHOTO ANALYSIS REPORT

AREA NO.	1152		P-6897-68		N I S		69 2 L N				
COUNTRY	U.A.R.			PROVINCE	43 C						
AREA NO.	N	DATE	3 68	SUBJECT		SUBJECT		SUBJECT	SUBJECT	SUBJECT	SUBJECT
KABRITSKOYE OSTROV											
TTLEMENT NEAR THE RIVER											
PT. 3 of 5-pts. Encls. from E.I.A.											
							6,7,39		25X1A		
DATE OF INFO			TYPE	QUALITY	CLASS	NO. OF CASES	SOURCE OF PHOTOGRAPH				
mid-Sept	6	68	4	2	B	2					
CLASSIFICATION	SECRET NOFORN DISS				CUTOFF	20 Y 2					

FORM NO. 1174 USE PREVIOUS EDITIONS

Approved For Release 2002/08/15 : CIA-RDP78-05867A000519540005-1

Approved For Release 2002/10/31 : CIA-RDP78-05867A000519540005-1

Next 1 Page(s) In Document Exempt

ILLEGIB

Approved For Release 2002/10/31 : CIA-RDP78-05867A000519540005-1

PHOTO NO. 11622 | LOC NO. S-6296-66 | LATITUDE 71 55 N | LONGITUDE 82 40 E

COUNTRY UR | PROVINCE 48 B

SUBJECT NO.	SUBJECT	SUBJECT	SUBJECT	SUBJECT	SUBJECT	SUBJECT	SUBJECT
N	1536	ALB	943				

SOPOCIFNA"A KARGA, MY
ON"THE "E BANK OF
HE"YE WES, "Y RIVER.

pt. 1 of 10 pt. series to C.I.A.

3.0.23.39

25X1A

DATE OF PHOTO	O	TYPE	QUALITY	CLASS	NO. OF CARDS	SOURCE OF PHOTOGRAPH
late Sept.	6	6	4	2	B	3

CLASSIFICATION SECRET ... DISS. | CATALOGED BY DD/I

PHOTO ANALYSIS RECORD

Approved For Release 2002/10/31 : CIA-RDP78-05867A000519540005-1

Approved For Release 2000/10/31 : CIA-RDP78-05867A000519540005-1

PHOTO NO. 2 | PHOTO NO. P-6096-66 | MAP REFERENCE | LATITUDE 71 53 N | LONGITUDE 83 40 E

LOCATION UR | PROVINCE 48 B

AREA NO. N | SUBJECT 1M3 | SUBJECT A&B | SUBJECT 962 | SUBJECT D36 | SUBJECT | SUBJECT | SUBJECT | SUBJECT

SOPOCHNAYA KARGA MYS
COMMONLY KNOWN AS TAT'YANA
AUX. "CLARA" LIGHT.

pt. 2 of 10-pt. series for C.I.A.

3,7,23,29

25X1A

DATE OF PHOTO	TYPE	QUALITY	CLASS	NO. OF COPIES	SOURCE OF PHOTOGRAPH
late Sept. 66	4	2	B	4	

CLASSIFICATION SE | CLASS | CAPTIONED BY [illegible]

FORM NO. 174 | PHOTO ANALYSIS REPORT

Approved For Release 2002/10/31 : CIA-RDP78-05867A000519540005-1

Next 1 Page(s) In Document Exempt

ILLEGIB

Approved For Release 2002/10/31 : CIA-RDP78-05867A000519540005-1

A000519540005-1

LIG 28-6 pt. 6296-66 71 53 N 84 40 E

48B

UR

N CGR D36

SOPOCHNAYA KARGA, MOUTH OF SOPOCHNAYA

SETTLEMENT KARGA (N 71-53, E 82-36).

CHINAYA KARGA

pt. 5 of 10-pt. series. Area C.I.A.

6297

25X1A

DATE OF PHOTO	TYPE	QUALITY	CLASS	NO. OF CAMERA
late Sept 65	4	2	B	2

QUADRICULATION SE [illegible] DSS

CAPTAIN'S NO. 007

SUBJECT OF PHOTOGRAPH

FORM NO. 174 USE PREVIOUS EDITIONS

PHOTO ANALYSIS RIDB

Approved For Release 2002/10/31 : CIA-RDP78-05867A000519540005-1

Approved For Release 2002/10/31 : CIA-RDP78-05867A000519540005-1

25X1A

PHOTO ANALYSIS REPORT

PHOTO ANALYSIS REPORT

174

1152

CR

N 393 762 784 636

SOFO CHNIYM KAA

COMMAND

POSS. RADAR CORNER REFLECTOR

ON TOWER.

PT. 2 of 10-pt. [illegible]

3,1,23,27

25X1A

Lite (B) 2 6 6 4 2 B 4

SECRET DISS

Approved For Release 2002/10/31 : CIA-RDP78-05867A000519540005-1

PHOTO ANALYSIS REPORT

174

Approved For Release 2002/10/31 : CIA-RDP78-05867A000519540005-1

ILLEGIB

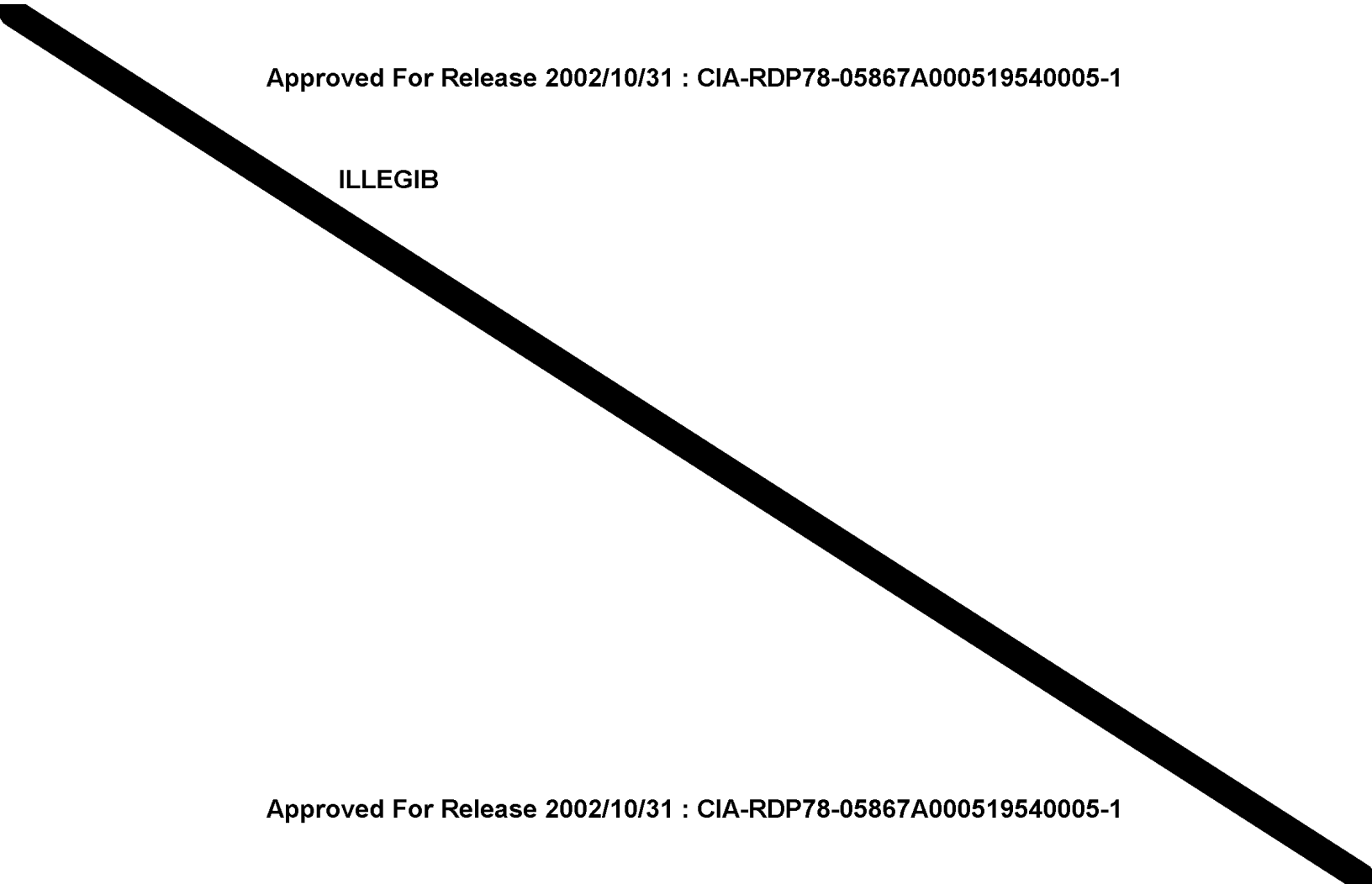

Approved For Release 2002/10/31 : CIA-RDP78-05867A000519540005-1

Approved For Release 2002/10/31 : CIA-RDP78-05867A000519540005-1



Approved For Release 2002/10/31 : CIA-RDP78-05867A000519540005-1

Approved For Release 2002/10/31 : CIA-RDP78-05867A000519540005-1

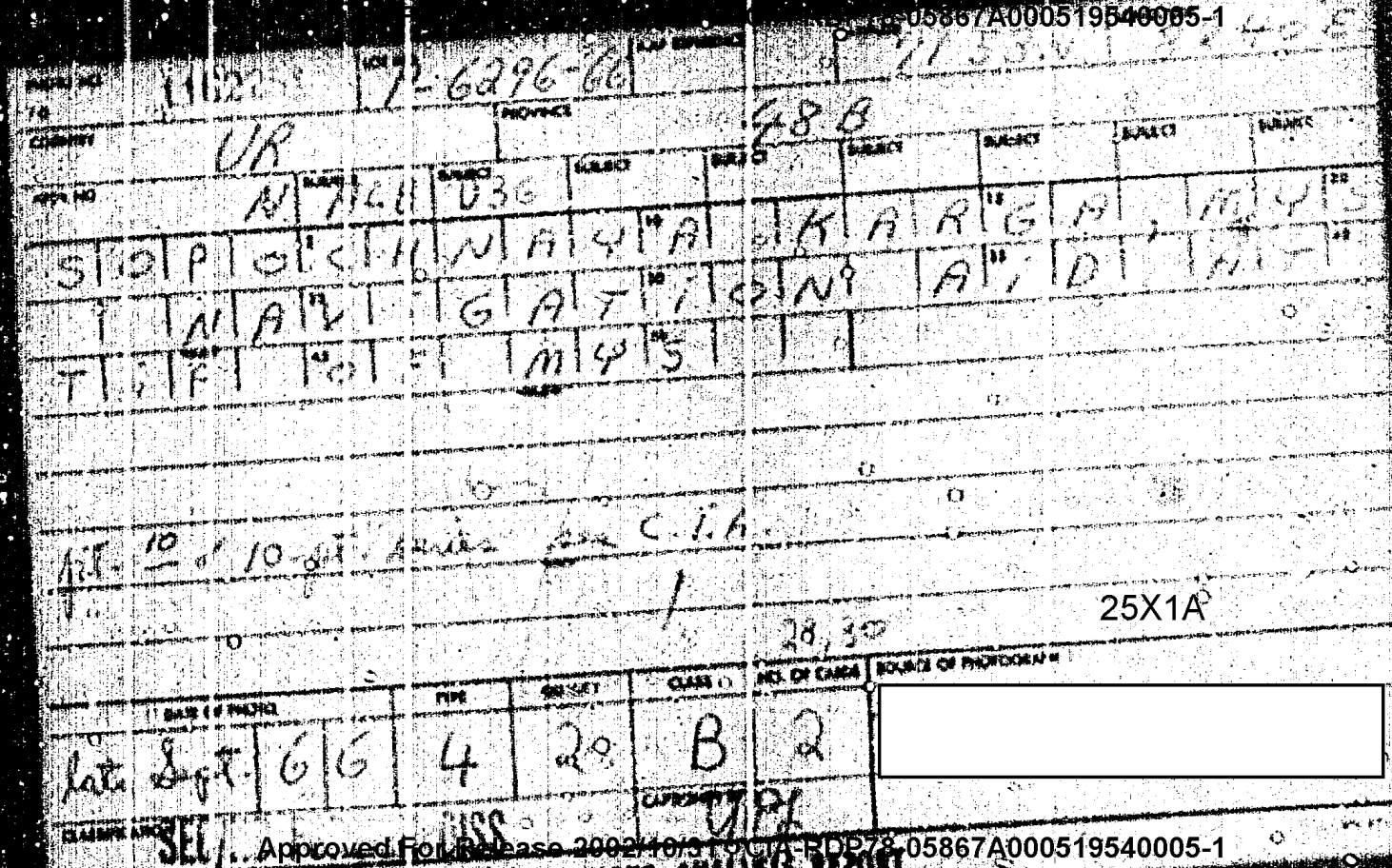

Approved For Release 2002/10/31 : CIA-RDP78-05867A000519540005-1

71 50 N 82 40 E

48 B

YEMISEY RIVER VICINITY OF BANKAT JUNCTION OF THE SARIKHA RIVER (N 72-03, E 82-26).

25X1A

SECRET

PHOTO ANALYSIS REPORT

Approved For Release 2002/10/31 : CIA-RDP78-05867A000519540005-1



Approved For Release 2002/10/31 : CIA-RDP78-05867A000519540005-1

1102 T-6246-66 71 50N 82 40E

UR 438

N 533

YENISEY RIVER THE E BANK AT JUNCTION OF THE SARIKHA RIVER (N 72-03, E 82-26).

pt. 3 of 7-pt. series see C.I.9-

29

25X1A

DATE OF PHOTO			TYPE	QUALITY		NO. OF LABELS	
late Sept.	6	6	4	2	B	1	[redacted]

SECRET

Approved For Release 2002/10/31 : CIA-RDP78-05867A000519540005-1

FORM 174 PHOTO ANALYSIS REPORT

Approved For Release 2002/10/31 : CIA-RDP78-05867A000519540005-1

P-6296-66

71 50N 82 40E

UR

48B

N D36

YENISEY RIVER THE E BANK AT JUNCTION OF THE SARIKHA RIVER (N 72-03, E 82-26).

pt. 4 of 7-pt. series see C.I.A.

25X1

28

late Sept 66 4 2 B 1

[redacted]

SEC/[illegible] LESS

Approved For Release 2002/10/31 : CIA-RDP78-05867A000519540005-1

PHOTO ANALYSIS REPORT

Approved For Release 2002/10/31 : CIA-RDP78-05867A000519540005-1

48B

MDBG

PENISEY RIVER "T" JUNCTION DIA.
TBANK PATH "JUNCTION DIA.
TITLE: SARK A RIVER (N 2.1-03.
E 82-26).

pt. 5 of 7 - pt. Range Ann C. 1.12-

29

25X1A

DATE OF PHOTO	TYPE	QUALITY	ROLL	NO. OF CARDS	SOURCE OF PHOTOGRAPH
Sept 16 66	4	2	B	1	

SIG

PHOTO ANALYSIS REPORT

174

Approved For Release 2002/10/31 : CIA-RDP78-05867A000519540005-1

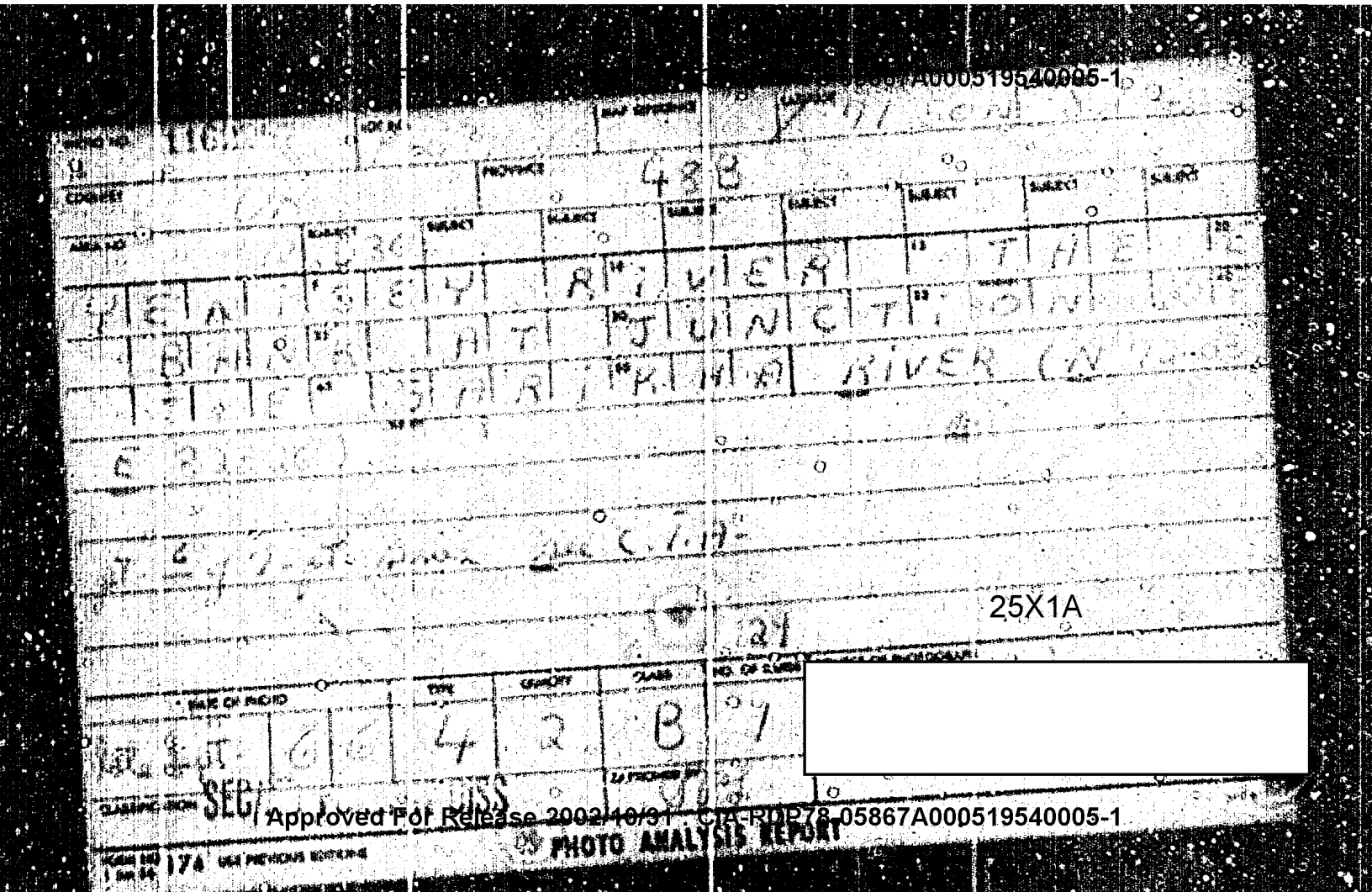

Approved For Release 2002/10/31 : CIA-RDP78-05867A000519540005-1

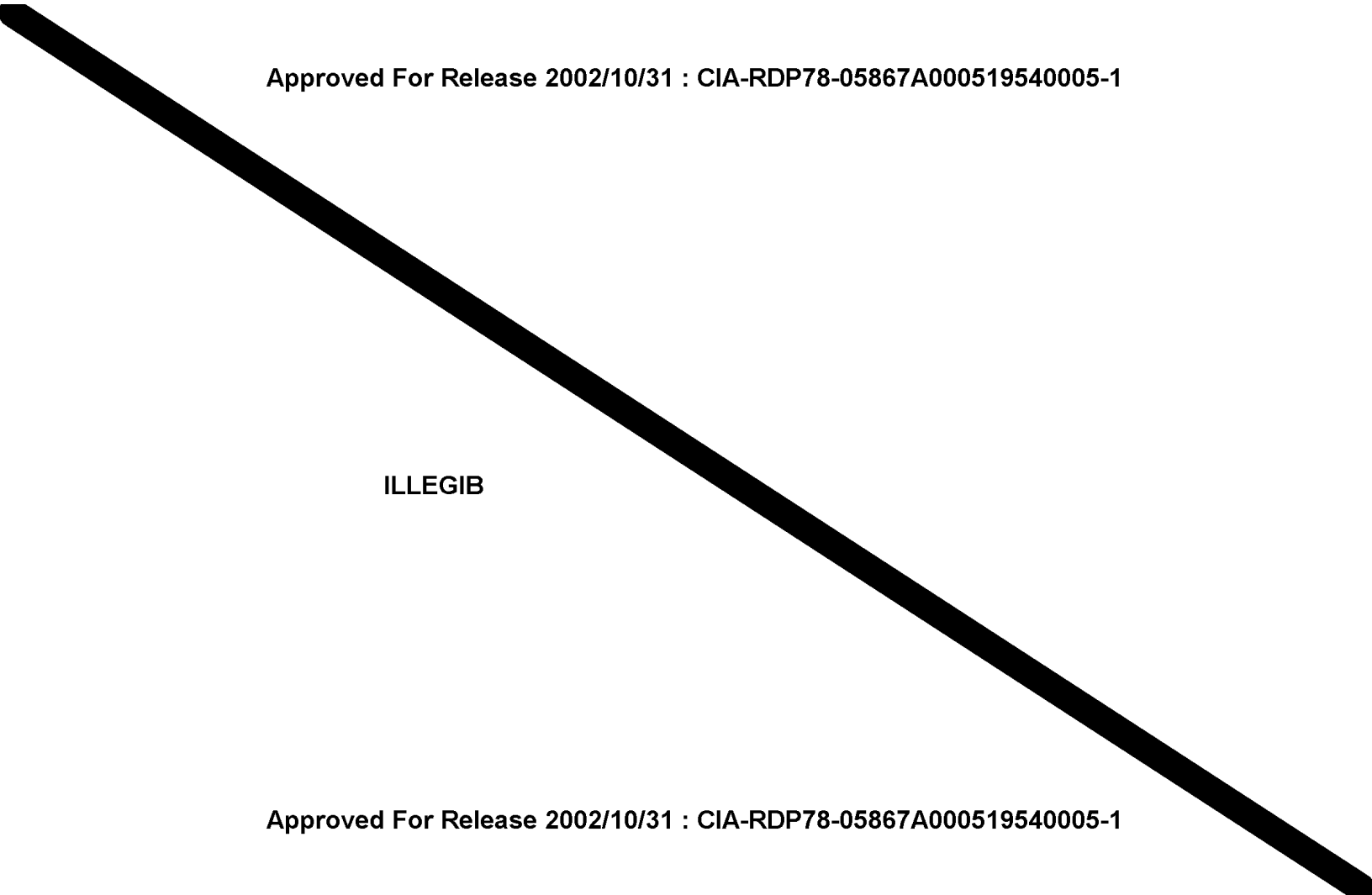

ILLEGIB

Approved For Release 2002/10/31 : CIA-RDP78-05867A000519540005-1



Approved For Release 2002/10/11 : CIA-RDP78-05867A000519540005-1

Approved For Release 2002/10/31 : CIA-RDP78-05867A000519540005-1

PHOTO NO	LOT NO	MAP REFERENCE	LATITUDE	LONGITUDE
116[illegible]	P-1074-66		21-10N	105-51E

COUNTRY / PROVINCE: C-4616

AREA NO: VN — SUBJECT: A-CA

DONG ANH VILLAGE FARMERS USING HAND-PUSHED BICYCLES TO TRANSPORT PROVISIONS.

(Top)

STAT

(7432)

DATE OF PHOTO	TYPE	QUALITY	CLASS	NO. OF CARDS	SOURCE OF PHOTOGRAPH
1 6 6	4	2	4	1	THU DO 16 MAY 65

[redacted]

CLASSIFICATION: [illegible]

CAPTIONED BY: [illegible]

FORM NO. 174 USE PREVIOUS EDITIONS

PHOTO ANALYSIS REPORT

Approved For Release 2002/10/31 : CIA-RDP78-05867A000519540005-1



Approved For Release 2002/01/31 : CIA-RDP78-05867A000519540005-1


25X1A
Approved For Release 2002/10/31 : CIA-RDP78-05867A000519540005-1

Approved For Release 2002/10/31 : CIA-RDP78-05867A000519540005-1



Approved For Release 2002/10/31 : CIA-RDP78-05867A000519540005-1

PHOTO NO. 1 [illegible] | NEGATIVE NO. A-5648-66 | MAP REFERENCE [illegible] | LOCATION 31 14N 12E | DESCRIPTION 22 SEC

COUNTRY | PROVINCE | A 04492

AREA NO	SUBJECT	SUBJECT	SUBJECT	SUB SUBJECT	SUBJECT	SUBJECT	SUBJECT	SUBJECT
CHI	AGC							

BHANN GHAI — NO 21 COM
TION (TD) LEXTILE MILL

25X1A

22

DATE OF PHOTO	TYPE	QUALITY	CLASS	NO. OF CASES	BOUNDARY
62	1	3	3	1	

CLASSIFICATION: Conf | CATEGORY: 21B

Approved For Release 2002/10/31 : CIA-RDP78-05867A000519540005-1

FORM NO. 174 | PHOTO ANALYSIS REPORT

PHOTO NO. 0 | 11CX | MISSION NO. A-15648-65 | ROLL NO. C | LATITUDE 31 14 N | LONGITUDE 121 28 E

COUNTRY | PROJECT 10492

AREA NO.	SUBJECT	SUBJECT	SUBJECT	SUBJECT
CH	AGC AGM			

SHANG-HAI (E) EXT 12 E — NO 21 COT
TON (E) EXT 12 E — HILL (D) R
ADEMAK ON M ACHINERY

25X1A

22

DATE OF PHOTO	TYPE	QUALITY	CLASS	NO. OF CAMS	SCALE
6 2	1	3	3	2	

CLASSIFICATION: Conf

CAPTION NO. 2623

FORM NO. 1 Mar 54 | 74 | USE PREVIOUS EDITION | PHOTO ANALYSIS REPORT

Approved For Release 2002/10/01 : CIA-RDP78-05867A000519540005-1

Approved For Release 2000/08/11 : CIA-RDP78-05867A000519540005-1

PHOTO NO. 1102 | TAPE NO. A-3648-66 | NEGATIVES C | LOCATION 31 1 7 N | CONTRACT 121 36 E

COMMENTS A0492

AREA NO. CH | SUBJECT AGC | SUBJECT Barn | SUBJECT | SUBJECT | SUBJECT | SUBJECT | SUBJECT | SUBJECT

BHAN'G — HA 1 N 0 21 C O T

TON (T)LE XT 1 "L L

25X1A

22

	DATE OF PHOTO		TYPE	QUALITY	CLASS	NO. OF CARDS	SOLD
	6	62	1	3	3	2	

CLASSIFICATION Conf | CATEGORY 22C3

FORM NO. 174

Approved For Release 2000/08/11 : CIA-RDP78-05867A000519540005-1

Approved For Release 2002/10/31 : CIA-RDP78-05867A000519540005-1

25X1A

Approved For Release 2002/10/01 : CIA-RDP78-05867A000519540005-1

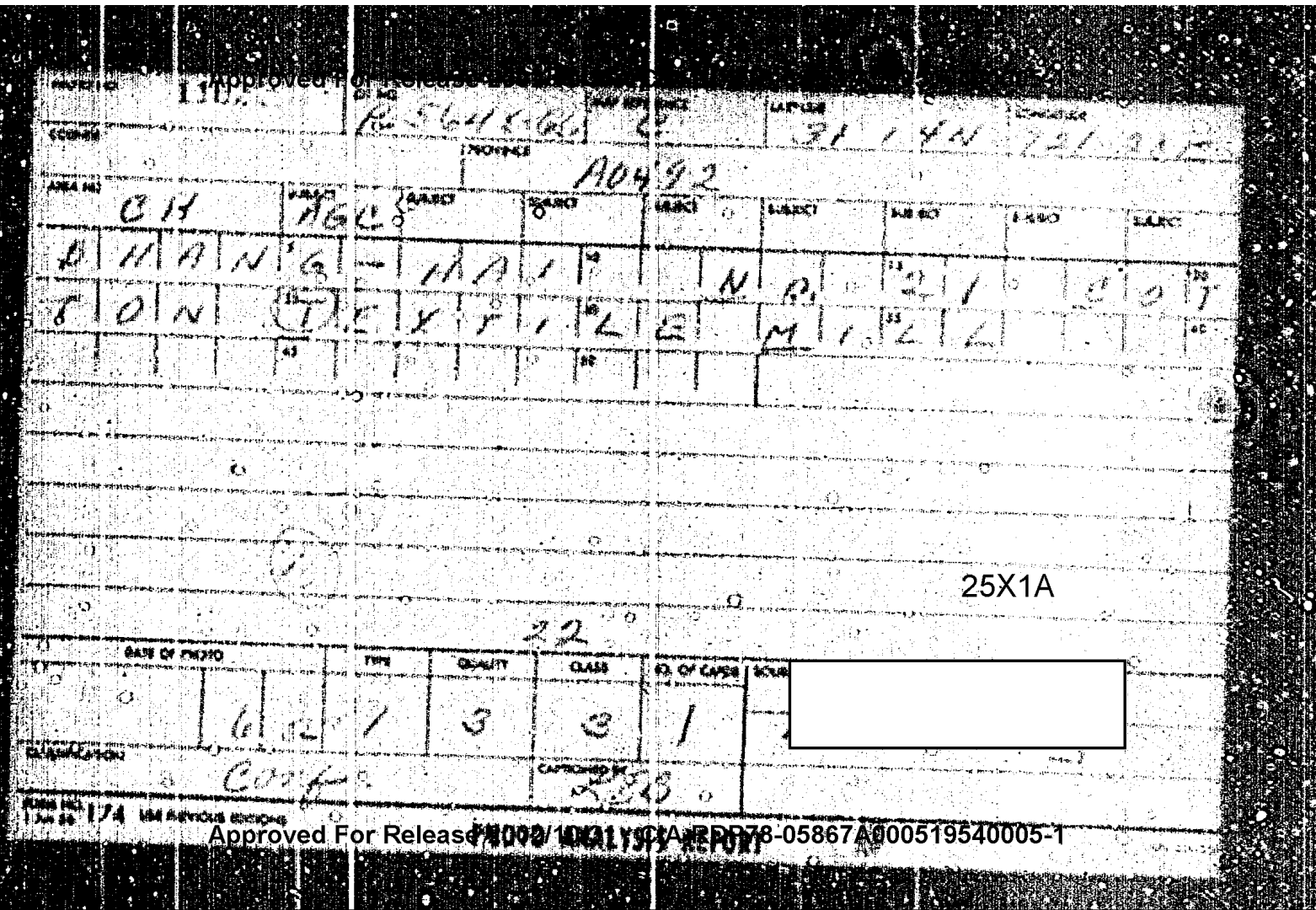

Approved For Release 2002/10/01 : CIA-RDP78-05867A000519540005-1


25X1
25X1A
Approved For Release 2003/10/21 : CIA-RDP78-05867A000519540005-1


25X1A
25X1A
Approved For Release 2007/11/01 : CIA-RDP78-05867A000519540005-1

Approved For Release 2002/10/31 : CIA-RDP78-05867A000519540005-1



Approved For Release 2002/10/31 : CIA-RDP78-05867A000519540005-1

25X1C

Next 15 Page(s) In Document Exempt

Approved For Release 2002/10/31 : CIA-RDP78-05867A000519540005-1